


**EROSION & SEDIMENT CONTROL NOTES:**

THE FOLLOWING SEQUENCE OF CONSTRUCTION SHALL BE ADHERED TO BY THE CONTRACTOR AT ALL TIMES:

- OBTAIN ALL PERMITS AND POST ALL REQUIRED BONDS.
- CONTRACTOR SHALL KEEP & MAINTAIN A COPY OF THE VIRGINIA EROSION & SEDIMENT CONTROL HANDBOOK, LATEST EDITION ON-SITE AT ALL TIMES.
- INSTALL PERIMETER SILT FENCE AND TEMPORARY GRAVEL CONSTRUCTION ENTRANCE/EXIT. TEMPORARY EROSION CONTROL MEASURES MUST BE INSTALLED PRIOR TO ALL LAND DISTURBING ACTIVITIES.
- ALL SPECIFIC LOCATIONS FOR SILT FENCE OR STONE CHECK DAMS ARE NOT SHOWN ON THE APPROVED PLANS. THE NEED FOR ADDITIONAL E&S CONTROL MEASURES IS TO BE DETERMINED IN THE FIELD BY THE PROJECT ENGINEER AND THE EROSION CONTROL DIRECTOR.
- INSTALL BLANKET MATTING AND RIP-RAP IN DITCHES AND ON STEEP SLOPES PER DETAILS.
- TEMPORARY SEEDING SHALL OCCUR AS CONSTRUCTION PROGRESSES. NO SECTION OF DISTURBANCE LONGER THAN 1000' SHALL BE LEFT UNSEEDED. TEMPORARY SEEDING SHALL COMPLY W/ DEQ.
- REMOVE EROSION AND SEDIMENT CONTROL MEASURES UPON SITE STABILIZATION.
- CONTRACTOR IS RESPONSIBLE FOR ALL MAINTENANCE MEASURES UNTIL THE SITE IS STABILIZED.
- ALL DENUDED AREAS SHALL BE SHAPED TO PROMOTE POSITIVE DRAINAGE.

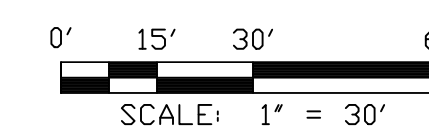
**GRADING NOTES:**

- CONTRACTOR SHALL COORDINATE WORK WITH OTHER CONTRACTOR(S) ON-SITE.
- ALL SPOT ELEVATIONS REFLECT FINISHED ELEVATIONS. SUBGRADE ELEVATIONS SHALL BE DETERMINED FROM INDIVIDUAL SECTION DETAILS.
- CONTRACTOR SHALL PROTECT THE PUBLIC AT ALL COST FROM CONSTRUCTION ACTIVITIES WITH FENCES, BARRICADES, ENCLOSURES, AND OTHER BEST MANAGEMENT PRACTICES.
- CONTRACTOR TO VERIFY LOCATION OF ALL UNDERGROUND UTILITIES BEFORE SITE WORK MAY BEGIN. CONTRACTOR IS RESPONSIBLE FOR REPLACING ANY DAMAGED UTILITIES.
- CONTRACTOR SHALL REPAIR ANY AND ALL AREAS DAMAGED BY SITE WORK AND TRANSPORTATION.



KEY PLAN

SCALE



Limits of Disturbance	
Site 1	1.01 AC
Site 2	0.08 AC
Site 3	0.37 AC
Site 4	0.94 AC
Site 5	0.12 AC
<b>Total</b>	<b>2.52 AC</b>

E&S LEGEND	
SF	SILT FENCE, VA. E&S STD. 3.05
OP	OUTLET PROTECTION, VA. E&S STD. 3.18
TS	TEMPORARY SEEDING, VA. E&S STD. 3.31
PS	PERMANENT SEEDING, VA. E&S STD. 3.32
BM	SOIL STABILIZATION BLANKETS AND MATTING, VA. E&S STD. 3.36
	LIMITS OF DISTURBANCE
TOTAL LAND DISTURBANCE = 1.01 ACRES	

**SITE 1 CONSTRUCTION PLAN**

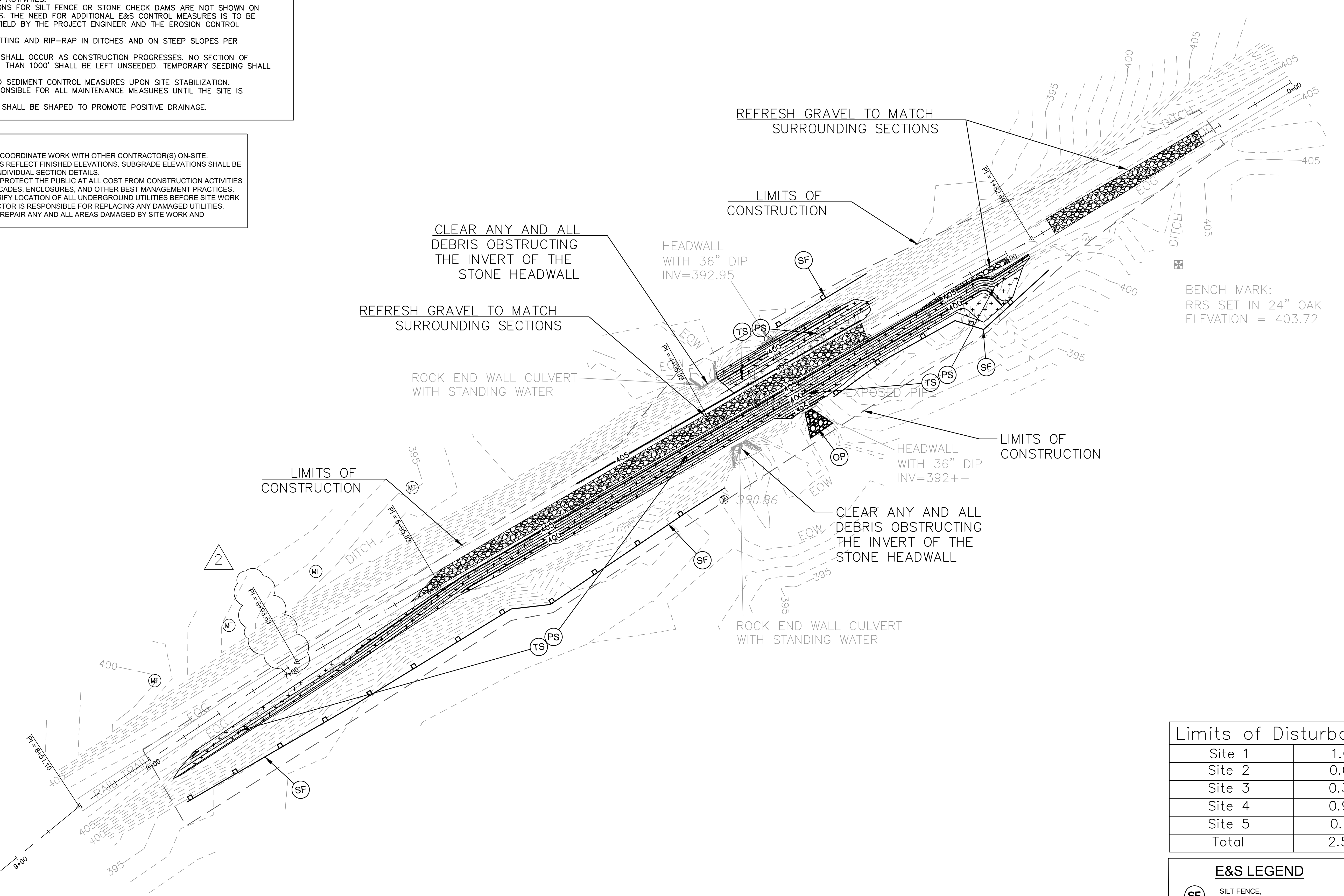
PROJECT NO. 50106038

**C-100**

SHEET NO.

E  
D  
C  
B  
A

**NOTE: ACCORDING TO DOCUMENTS OBTAINED FROM FEMA, THIS PROJECT IS A RESTORATION OF PRE-DISASTER CONDITIONS. NO UPGRADES ARE INCLUDED IN THE SITE DESIGN.**



**EROSION & SEDIMENT CONTROL NOTES:**

THE FOLLOWING SEQUENCE OF CONSTRUCTION SHALL BE ADHERED TO BY THE CONTRACTOR AT ALL TIMES:

1. OBTAIN ALL PERMITS AND POST ALL REQUIRED BONDS.
2. CONTRACTOR SHALL KEEP & MAINTAIN A COPY OF THE VIRGINIA EROSION & SEDIMENT CONTROL HANDBOOK, LATEST EDITION ON-SITE AT ALL TIMES.
3. INSTALL PERIMETER SILT FENCE AND TEMPORARY GRAVEL CONSTRUCTION ENTRANCE/EXIT. TEMPORARY EROSION CONTROL MEASURES MUST BE INSTALLED PRIOR TO ALL LAND DISTURBING ACTIVITIES.
4. ALL SPECIFIC LOCATIONS FOR SILT FENCE OR STONE CHECK DAMS ARE NOT SHOWN ON THE APPROVED PLANS. THE NEED FOR ADDITIONAL E&S CONTROL MEASURES IS TO BE DETERMINED IN THE FIELD BY THE PROJECT ENGINEER AND THE EROSION CONTROL DIRECTOR.
5. INSTALL BLANKET MATTING AND RIP-RAP IN DITCHES AND ON STEEP SLOPES PER DETAILS.
6. TEMPORARY SEEDING SHALL OCCUR AS CONSTRUCTION PROGRESSES. NO SECTION OF DISTURBANCE LONGER THAN 1000' SHALL BE LEFT UNSEEDED. TEMPORARY SEEDING SHALL COMPLY W/ DEQ.
7. REMOVE EROSION AND SEDIMENT CONTROL MEASURES UPON SITE STABILIZATION.
8. CONTRACTOR IS RESPONSIBLE FOR ALL MAINTENANCE MEASURES UNTIL THE SITE IS STABILIZED.
9. ALL DENUDED AREAS SHALL BE SHAPED TO PROMOTE POSITIVE DRAINAGE.

**GRADING NOTES:**

1. CONTRACTOR SHALL COORDINATE WORK WITH OTHER CONTRACTOR(S) ON-SITE.
2. ALL SPOT ELEVATIONS REFLECT FINISHED ELEVATIONS. SUBGRADE ELEVATIONS SHALL BE DETERMINED FROM INDIVIDUAL SECTION DETAILS.
3. CONTRACTOR SHALL PROTECT THE PUBLIC AT ALL COST FROM CONSTRUCTION ACTIVITIES WITH FENCES, BARRICADES, ENCLOSURES, AND OTHER BEST MANAGEMENT PRACTICES.
4. CONTRACTOR TO VERIFY LOCATION OF ALL UNDERGROUND UTILITIES BEFORE SITE WORK MAY BEGIN. CONTRACTOR IS RESPONSIBLE FOR REPLACING ANY DAMAGED UTILITIES.
5. CONTRACTOR SHALL REPAIR ANY AND ALL AREAS DAMAGED BY SITE WORK AND TRANSPORTATION.

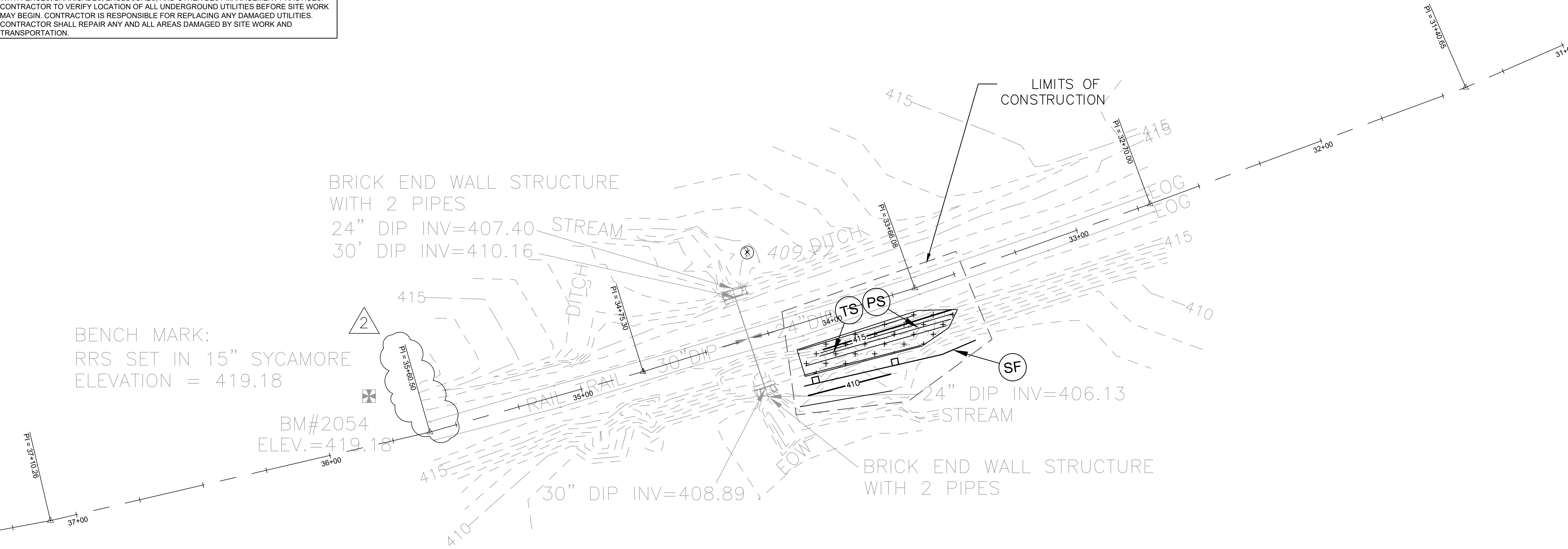
**NOTE: ACCORDING TO DOCUMENTS OBTAINED FROM FEMA, THIS PROJECT IS A RESTORATION OF PRE-DISASTER CONDITIONS. NO UPGRADES ARE INCLUDED IN THE SITE DESIGN.**

BRICK END WALL STRUCTURE WITH 2 PIPES  
 24" DIP INV=407.40  
 30' DIP INV=410.16

BENCH MARK:  
 RRS SET IN 15" SYCAMORE  
 ELEVATION = 419.18

BM#2054  
 ELEV.=419.18

BRICK END WALL STRUCTURE WITH 2 PIPES




Limits of Disturbance	
Site 1	1.01 AC
Site 2	0.08 AC
Site 3	0.37 AC
Site 4	0.94 AC
Site 5	0.12 AC
<b>Total</b>	<b>2.52 AC</b>

**E&S LEGEND**

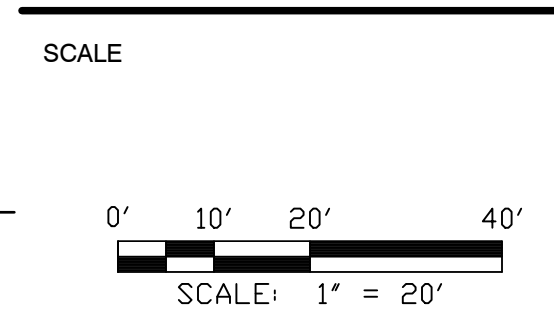
- SILT FENCE, VA. E&S STD. 3.05
- OUTLET PROTECTION, VA. E&S STD. 3.18
- TEMPORARY SEEDING, VA. E&S STD. 3.31
- PERMANENT SEEDING, VA. E&S STD. 3.32
- SOIL STABILIZATION BLANKETS AND MATTING, VA. E&S STD. 3.36
- LIMITS OF DISTURBANCE

TOTAL LAND DISTURBANCE = 0.08 ACRES

**RINGGOLD RAIL TRAIL RESTORATION**  
 PITTSYLVANIA COUNTY  
 RINGGOLD, VIRGINIA 24586



KEY PLAN



No.	DATE	BY	Description
2		JSS	ADDENDUM 2
1		JSS	MISC. REVISIONS

REVISIONS

DRAWN BY: JDE/JSS  
 APPROVED BY: MAT  
 CHECKED BY:  
 DATE: 08/26/2021

**SITE 2 CONSTRUCTION PLAN**

PROJECT NO. 50106038

**C-101**

SHEET NO.

**EROSION & SEDIMENT CONTROL NOTES:**

THE FOLLOWING SEQUENCE OF CONSTRUCTION SHALL BE ADHERED TO BY THE CONTRACTOR AT ALL TIMES:

1. OBTAIN ALL PERMITS AND POST ALL REQUIRED BONDS.
2. CONTRACTOR SHALL KEEP & MAINTAIN A COPY OF THE VIRGINIA EROSION & SEDIMENT CONTROL HANDBOOK, LATEST EDITION ON-SITE AT ALL TIMES.
3. INSTALL PERIMETER SILT FENCE AND TEMPORARY GRAVEL CONSTRUCTION ENTRANCE/EXIT. TEMPORARY EROSION CONTROL MEASURES MUST BE INSTALLED PRIOR TO ALL LAND DISTURBING ACTIVITIES.
4. ALL SPECIFIC LOCATIONS FOR SILT FENCE OR STONE CHECK DAMS ARE NOT SHOWN ON THE APPROVED PLANS. THE NEED FOR ADDITIONAL E&S CONTROL MEASURES IS TO BE DETERMINED IN THE FIELD BY THE PROJECT ENGINEER AND THE EROSION CONTROL DIRECTOR.
5. INSTALL BLANKET MATTING AND RIP-RAP IN DITCHES AND ON STEEP SLOPES PER DETAILS.
6. TEMPORARY SEEDING SHALL OCCUR AS CONSTRUCTION PROGRESSES. NO SECTION OF DISTURBANCE LONGER THAN 1000' SHALL BE LEFT UNSEEDED. TEMPORARY SEEDING SHALL COMPLY W/ DEQ.
7. REMOVE EROSION AND SEDIMENT CONTROL MEASURES UPON SITE STABILIZATION.
8. CONTRACTOR IS RESPONSIBLE FOR ALL MAINTENANCE MEASURES UNTIL THE SITE IS STABILIZED.
9. ALL DENUDED AREAS SHALL BE SHAPED TO PROMOTE POSITIVE DRAINAGE.

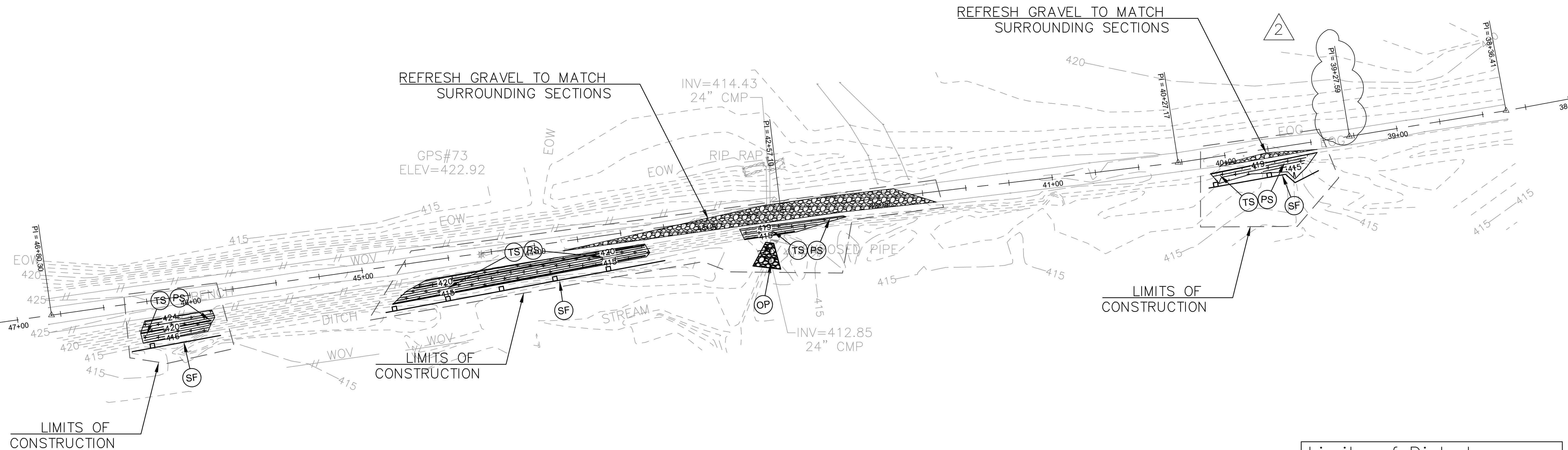
**GRADING NOTES:**

1. CONTRACTOR SHALL COORDINATE WORK WITH OTHER CONTRACTOR(S) ON-SITE.
2. ALL SPOT ELEVATIONS REFLECT FINISHED ELEVATIONS. SUBGRADE ELEVATIONS SHALL BE DETERMINED FROM INDIVIDUAL SECTION DETAILS.
3. CONTRACTOR SHALL PROTECT THE PUBLIC AT ALL COST FROM CONSTRUCTION ACTIVITIES WITH FENCES, BARRICADES, ENCLOSURES, AND OTHER BEST MANAGEMENT PRACTICES.
4. CONTRACTOR TO VERIFY LOCATION OF ALL UNDERGROUND UTILITIES BEFORE SITE WORK MAY BEGIN. CONTRACTOR IS RESPONSIBLE FOR REPLACING ANY DAMAGED UTILITIES.
5. CONTRACTOR SHALL REPAIR ANY AND ALL AREAS DAMAGED BY SITE WORK AND TRANSPORTATION.

**NOTE: ACCORDING TO DOCUMENTS OBTAINED FROM FEMA, THIS PROJECT IS A RESTORATION OF PRE-DISASTER CONDITIONS. NO UPGRADES ARE INCLUDED IN THE SITE DESIGN.**

REFRESH GRAVEL TO MATCH SURROUNDING SECTIONS

REFRESH GRAVEL TO MATCH SURROUNDING SECTIONS




Limits of Disturbance	
Site 1	1.01 AC
Site 2	0.08 AC
Site 3	0.37 AC
Site 4	0.94 AC
Site 5	0.12 AC
<b>Total</b>	<b>2.52 AC</b>

E&S LEGEND	
SF	SILT FENCE, VA. E&S STD. 3.05
OP	OUTLET PROTECTION, VA. E&S STD. 3.18
TS	TEMPORARY SEEDING, VA. E&S STD. 3.31
PS	PERMANENT SEEDING, VA. E&S STD. 3.32
BM	SOIL STABILIZATION BLANKETS AND MATTING, VA. E&S STD. 3.36
	LIMITS OF DISTURBANCE
TOTAL LAND DISTURBANCE = 0.37 ACRES	

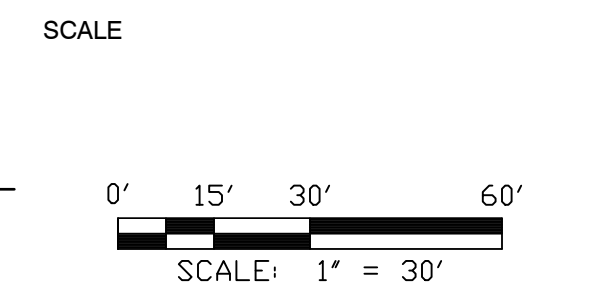


Dewberry Engineers Inc.  
551 Piney Forest Road  
Danville, VA 24540  
Phone: 434.797.4497  
Fax: 434.797.4341

**RINGGOLD RAIL TRAIL RESTORATION**  
PITTSYLVANIA COUNTY  
RINGGOLD, VIRGINIA 24586



KEY PLAN



No.	DATE	BY	Description
2		JSS	ADDENDUM 2
1		JSS	MISC. REVISIONS

REVISIONS

DRAWN BY: JDE/JSS  
APPROVED BY: MAT  
CHECKED BY:  
DATE: 08/26/2021

**SITE 3 CONSTRUCTION PLAN**

PROJECT NO. 50106038

**C-102**

SHEET NO.

**EROSION & SEDIMENT CONTROL NOTES:**

THE FOLLOWING SEQUENCE OF CONSTRUCTION SHALL BE ADHERED TO BY THE CONTRACTOR AT ALL TIMES:

1. OBTAIN ALL PERMITS AND POST ALL REQUIRED BONDS.
2. CONTRACTOR SHALL KEEP & MAINTAIN A COPY OF THE VIRGINIA EROSION & SEDIMENT CONTROL HANDBOOK, LATEST EDITION ON-SITE AT ALL TIMES.
3. INSTALL PERIMETER SILT FENCE AND TEMPORARY GRAVEL CONSTRUCTION ENTRANCE/EXIT. TEMPORARY EROSION CONTROL MEASURES MUST BE INSTALLED PRIOR TO ALL LAND DISTURBING ACTIVITIES.
4. ALL SPECIFIC LOCATIONS FOR SILT FENCE OR STONE CHECK DAMS ARE NOT SHOWN ON THE APPROVED PLANS. THE NEED FOR ADDITIONAL E&S CONTROL MEASURES IS TO BE DETERMINED IN THE FIELD BY THE PROJECT ENGINEER AND THE EROSION CONTROL DIRECTOR.
5. INSTALL BLANKET MATTING AND RIP-RAP IN DITCHES AND ON STEEP SLOPES PER DETAILS.
6. TEMPORARY SEEDING SHALL OCCUR AS CONSTRUCTION PROGRESSES. NO SECTION OF DISTURBANCE LONGER THAN 1000' SHALL BE LEFT UNSEEDED. TEMPORARY SEEDING SHALL COMPLY W/ DEQ.
7. REMOVE EROSION AND SEDIMENT CONTROL MEASURES UPON SITE STABILIZATION.
8. CONTRACTOR IS RESPONSIBLE FOR ALL MAINTENANCE MEASURES UNTIL THE SITE IS STABILIZED.
9. ALL DENUDED AREAS SHALL BE SHAPED TO PROMOTE POSITIVE DRAINAGE.

**GRADING NOTES:**

1. CONTRACTOR SHALL COORDINATE WORK WITH OTHER CONTRACTOR(S) ON-SITE.
2. ALL SPOT ELEVATIONS REFLECT FINISHED ELEVATIONS. SUBGRADE ELEVATIONS SHALL BE DETERMINED FROM INDIVIDUAL SECTION DETAILS.
3. CONTRACTOR SHALL PROTECT THE PUBLIC AT ALL COST FROM CONSTRUCTION ACTIVITIES WITH FENCES, BARRICADES, ENCLOSURES, AND OTHER BEST MANAGEMENT PRACTICES.
4. CONTRACTOR TO VERIFY LOCATION OF ALL UNDERGROUND UTILITIES BEFORE SITE WORK MAY BEGIN. CONTRACTOR IS RESPONSIBLE FOR REPLACING ANY DAMAGED UTILITIES.
5. CONTRACTOR SHALL REPAIR ANY AND ALL AREAS DAMAGED BY SITE WORK AND TRANSPORTATION.

BENCH MARK:  
RRS SET IN 12" SYCAMORE  
ELEVATION = 443.31

**NOTE: ACCORDING TO DOCUMENTS OBTAINED FROM FEMA, THIS PROJECT IS A RESTORATION OF PRE-DISASTER CONDITIONS. NO UPGRADES ARE INCLUDED IN THE SITE DESIGN.**

REFRESH GRAVEL TO MATCH SURROUNDING SECTIONS

LIMITS OF CONSTRUCTION

LIMITS OF CONSTRUCTION

Limits of Disturbance	
Site 1	1.01 AC
Site 2	0.08 AC
Site 3	0.37 AC
Site 4	0.94 AC
Site 5	0.12 AC
<b>Total</b>	<b>2.52 AC</b>

**E&S LEGEND**


- (SF)** SILT FENCE, VA. E&S STD. 3.05
- (OP)** OUTLET PROTECTION, VA. E&S STD. 3.18
- (TS)** TEMPORARY SEEDING, VA. E&S STD. 3.31
- (PS)** PERMANENT SEEDING, VA. E&S STD. 3.32
- (BM)** SOIL STABILIZATION BLANKETS AND MATTING, VA. E&S STD. 3.36

--- LIMITS OF DISTURBANCE  
TOTAL LAND DISTURBANCE = 0.24 ACRES



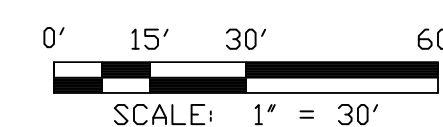
Dewberry Engineers Inc.  
551 Piney Forest Road  
Danville, VA 24540  
Phone: 434.797.4497  
Fax: 434.797.4341

**RINGGOLD RAIL TRAIL RESTORATION**  
PITTSYLVANIA COUNTY  
RINGGOLD, VIRGINIA 24586



KEY PLAN

SCALE




No.	DATE	BY	Description
2		JSS	ADDENDUM 2
1		JSS	MISC. REVISIONS

REVISIONS

DRAWN BY: JDE/JSS  
APPROVED BY: MAT  
CHECKED BY: \_\_\_\_\_  
DATE: 08/26/2021

TITLE

**SITE 4 CONSTRUCTION PLAN**

PROJECT NO. 50106038

**C-103**

SHEET NO.

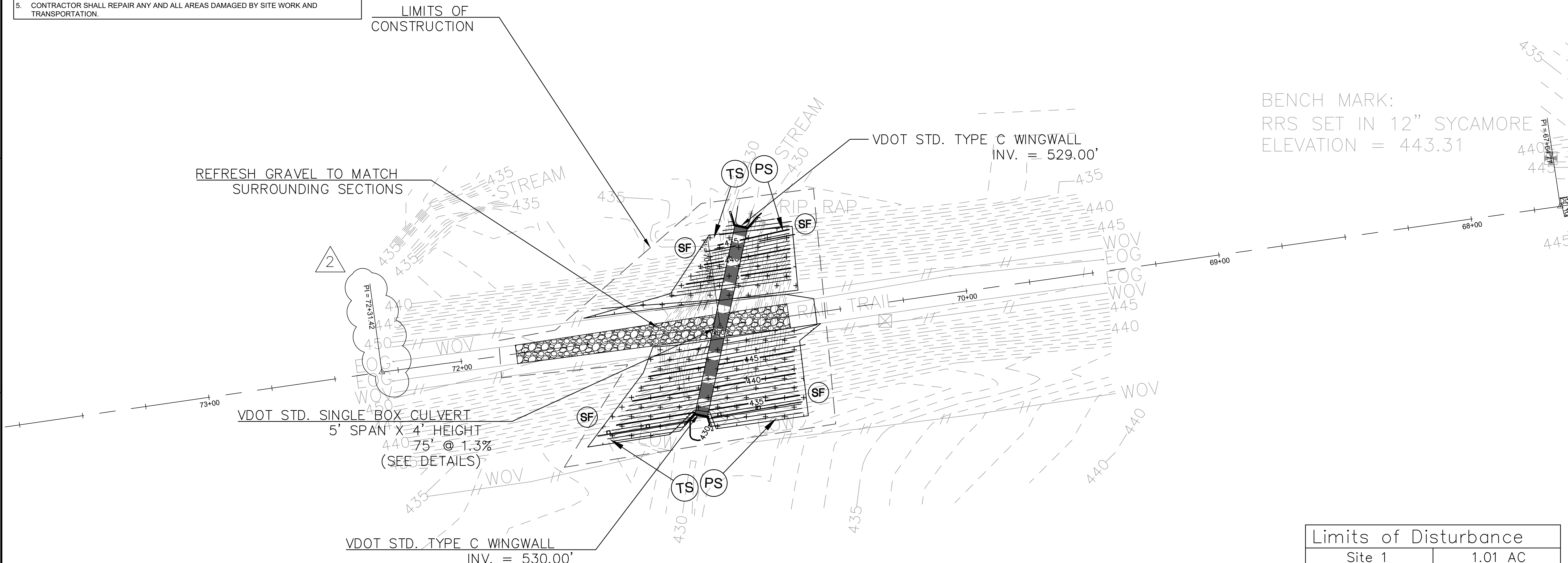
**EROSION & SEDIMENT CONTROL NOTES:**

THE FOLLOWING SEQUENCE OF CONSTRUCTION SHALL BE ADHERED TO BY THE CONTRACTOR AT ALL TIMES:

1. OBTAIN ALL PERMITS AND POST ALL REQUIRED BONDS.
2. CONTRACTOR SHALL KEEP & MAINTAIN A COPY OF THE VIRGINIA EROSION & SEDIMENT CONTROL HANDBOOK, LATEST EDITION ON-SITE AT ALL TIMES.
3. INSTALL PERIMETER SILT FENCE AND TEMPORARY GRAVEL CONSTRUCTION ENTRANCE/EXIT. TEMPORARY EROSION CONTROL MEASURES MUST BE INSTALLED PRIOR TO ALL LAND DISTURBING ACTIVITIES.
4. ALL SPECIFIC LOCATIONS FOR SILT FENCE OR STONE CHECK DAMS ARE NOT SHOWN ON THE APPROVED PLANS. THE NEED FOR ADDITIONAL E&S CONTROL MEASURES IS TO BE DETERMINED IN THE FIELD BY THE PROJECT ENGINEER AND THE EROSION CONTROL DIRECTOR.
5. INSTALL BLANKET MATTING AND RIP-RAP IN DITCHES AND ON STEEP SLOPES PER DETAILS.
6. TEMPORARY SEEDING SHALL OCCUR AS CONSTRUCTION PROGRESSES. NO SECTION OF DISTURBANCE LONGER THAN 1000' SHALL BE LEFT UNSEEDED. TEMPORARY SEEDING SHALL COMPLY W/ DEQ.
7. REMOVE EROSION AND SEDIMENT CONTROL MEASURES UPON SITE STABILIZATION.
8. CONTRACTOR IS RESPONSIBLE FOR ALL MAINTENANCE MEASURES UNTIL THE SITE IS STABILIZED.
9. ALL DENUDED AREAS SHALL BE SHAPED TO PROMOTE POSITIVE DRAINAGE.

**GRADING NOTES:**

1. CONTRACTOR SHALL COORDINATE WORK WITH OTHER CONTRACTOR(S) ON-SITE.
2. ALL SPOT ELEVATIONS REFLECT FINISHED ELEVATIONS. SUBGRADE ELEVATIONS SHALL BE DETERMINED FROM INDIVIDUAL SECTION DETAILS.
3. CONTRACTOR SHALL PROTECT THE PUBLIC AT ALL COST FROM CONSTRUCTION ACTIVITIES WITH FENCES, BARRICADES, ENCLOSURES, AND OTHER BEST MANAGEMENT PRACTICES.
4. CONTRACTOR TO VERIFY LOCATION OF ALL UNDERGROUND UTILITIES BEFORE SITE WORK MAY BEGIN. CONTRACTOR IS RESPONSIBLE FOR REPLACING ANY DAMAGED UTILITIES.
5. CONTRACTOR SHALL REPAIR ANY AND ALL AREAS DAMAGED BY SITE WORK AND TRANSPORTATION.



**NOTE: ACCORDING TO DOCUMENTS OBTAINED FROM FEMA, THIS PROJECT IS A RESTORATION OF PRE-DISASTER CONDITIONS. NO UPGRADES ARE INCLUDED IN THE SITE DESIGN.**

Limits of Disturbance	
Site 1	1.01 AC
Site 2	0.08 AC
Site 3	0.37 AC
Site 4	0.94 AC
Site 5	0.12 AC
<b>Total</b>	<b>2.52 AC</b>


**E&S LEGEND**

- SILT FENCE, VA. E&S STD. 3.05
- OUTLET PROTECTION, VA. E&S STD. 3.18
- TEMPORARY SEEDING, VA. E&S STD. 3.31
- PERMANENT SEEDING, VA. E&S STD. 3.32
- SOIL STABILIZATION BLANKETS AND MATTING, VA. E&S STD. 3.36
- LIMITS OF DISTURBANCE

TOTAL LAND DISTURBANCE = 0.20 ACRES

**Dewberry**  
 Dewberry Engineers Inc.  
 551 Piney Forest Road  
 Danville, VA 24540  
 Phone: 434.797.4497  
 Fax: 434.797.4341

**RINGGOLD RAIL TRAIL RESTORATION**  
 PITTSYLVANIA COUNTY  
 RINGGOLD, VIRGINIA 24586



KEY PLAN

SCALE

0' 10' 20' 40'  
 SCALE: 1" = 20'

No.	DATE	BY	Description
2		JSS	ADDENDUM 2
1		JSS	MISC. REVISIONS

DRAWN BY: JDE/JSS  
 APPROVED BY: MAT  
 CHECKED BY:  
 DATE: 08/26/2021

**SITE 4 CONSTRUCTION PLAN**

PROJECT NO. 50106038

**C-104**  
 SHEET NO.

1 2 3 4 5

**EROSION & SEDIMENT CONTROL NOTES:**

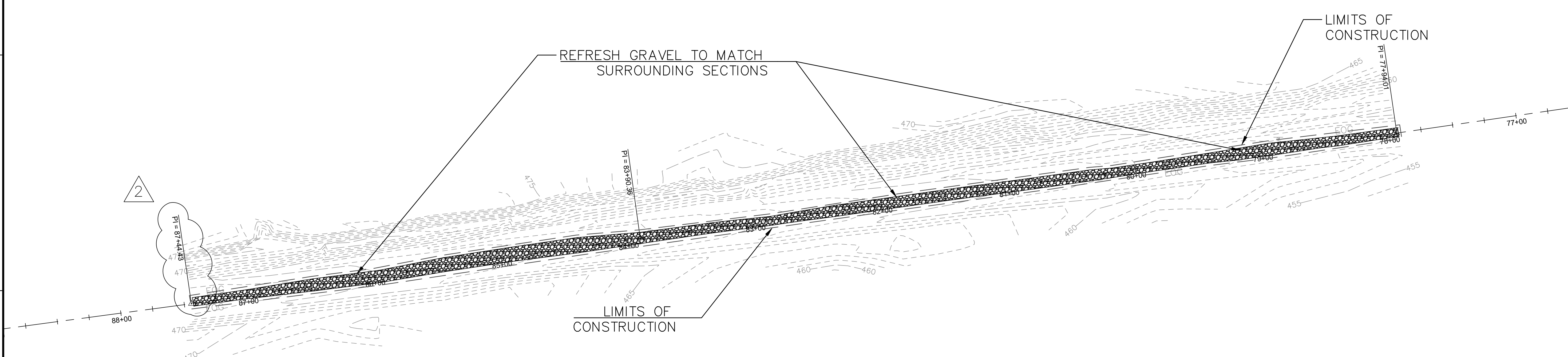
THE FOLLOWING SEQUENCE OF CONSTRUCTION SHALL BE ADHERED TO BY THE CONTRACTOR AT ALL TIMES:

1. OBTAIN ALL PERMITS AND POST ALL REQUIRED BONDS.
2. CONTRACTOR SHALL KEEP & MAINTAIN A COPY OF THE VIRGINIA EROSION & SEDIMENT CONTROL HANDBOOK, LATEST EDITION ON-SITE AT ALL TIMES.
3. INSTALL PERIMETER SILT FENCE AND TEMPORARY GRAVEL CONSTRUCTION ENTRANCE/EXIT. TEMPORARY EROSION CONTROL MEASURES MUST BE INSTALLED PRIOR TO ALL LAND DISTURBING ACTIVITIES.
4. ALL SPECIFIC LOCATIONS FOR SILT FENCE OR STONE CHECK DAMS ARE NOT SHOWN ON THE APPROVED PLANS. THE NEED FOR ADDITIONAL E&S CONTROL MEASURES IS TO BE DETERMINED IN THE FIELD BY THE PROJECT ENGINEER AND THE EROSION CONTROL DIRECTOR.
5. INSTALL BLANKET MATTING AND RIP-RAP IN DITCHES AND ON STEEP SLOPES PER DETAILS.
6. TEMPORARY SEEDING SHALL OCCUR AS CONSTRUCTION PROGRESSES. NO SECTION OF DISTURBANCE LONGER THAN 1000' SHALL BE LEFT UNSEEDED. TEMPORARY SEEDING SHALL COMPLY W/ DEQ.
7. REMOVE EROSION AND SEDIMENT CONTROL MEASURES UPON SITE STABILIZATION.
8. CONTRACTOR IS RESPONSIBLE FOR ALL MAINTENANCE MEASURES UNTIL THE SITE IS STABILIZED.
9. ALL DENUDED AREAS SHALL BE SHAPED TO PROMOTE POSITIVE DRAINAGE.

**GRADING NOTES:**

1. CONTRACTOR SHALL COORDINATE WORK WITH OTHER CONTRACTOR(S) ON-SITE.
2. ALL SPOT ELEVATIONS REFLECT FINISHED ELEVATIONS. SUBGRADE ELEVATIONS SHALL BE DETERMINED FROM INDIVIDUAL SECTION DETAILS.
3. CONTRACTOR SHALL PROTECT THE PUBLIC AT ALL COST FROM CONSTRUCTION ACTIVITIES WITH FENCES, BARRICADES, ENCLOSURES, AND OTHER BEST MANAGEMENT PRACTICES.
4. CONTRACTOR TO VERIFY LOCATION OF ALL UNDERGROUND UTILITIES BEFORE SITE WORK MAY BEGIN. CONTRACTOR IS RESPONSIBLE FOR REPLACING ANY DAMAGED UTILITIES.
5. CONTRACTOR SHALL REPAIR ANY AND ALL AREAS DAMAGED BY SITE WORK AND TRANSPORTATION.

**NOTE: ACCORDING TO DOCUMENTS OBTAINED FROM FEMA, THIS PROJECT IS A RESTORATION OF PRE-DISASTER CONDITIONS. NO UPGRADES ARE INCLUDED IN THE SITE DESIGN.**



Limits of Disturbance	
Site	Area (AC)
Site 1	1.01 AC
Site 2	0.08 AC
Site 3	0.37 AC
Site 4	0.94 AC
Site 5	0.12 AC
<b>Total</b>	<b>2.52 AC</b>

**E&S LEGEND**

- SILT FENCE, VA. E&S STD. 3.05
- OUTLET PROTECTION, VA. E&S STD. 3.18
- TEMPORARY SEEDING, VA. E&S STD. 3.31
- PERMANENT SEEDING, VA. E&S STD. 3.32
- SOIL STABILIZATION BLANKETS AND MATTING, VA. E&S STD. 3.36
- LIMITS OF DISTURBANCE

TOTAL LAND DISTURBANCE = 0.28 ACRES

**Dewberry Engineers Inc.**  
 551 Piney Forest Road  
 Danville, VA 24540  
 Phone: 434.797.4497  
 Fax: 434.797.4341

**RINGGOLD RAIL TRAIL RESTORATION**  
 PITTSYLVANIA COUNTY  
 RINGGOLD, VIRGINIA 24586

SEAL

KEY PLAN

SCALE

No.	DATE	BY	Description
2		JSS	ADDENDUM 2
1		JSS	MISC. REVISIONS

REVISIONS

DRAWN BY: JDE/JSS

APPROVED BY: MAT

CHECKED BY: \_\_\_\_\_

DATE: 08/26/2021

TITLE

**SITE 4 CONSTRUCTION PLAN**

PROJECT NO. 50106038

**C-105**

SHEET NO.

**EROSION & SEDIMENT CONTROL NOTES:**

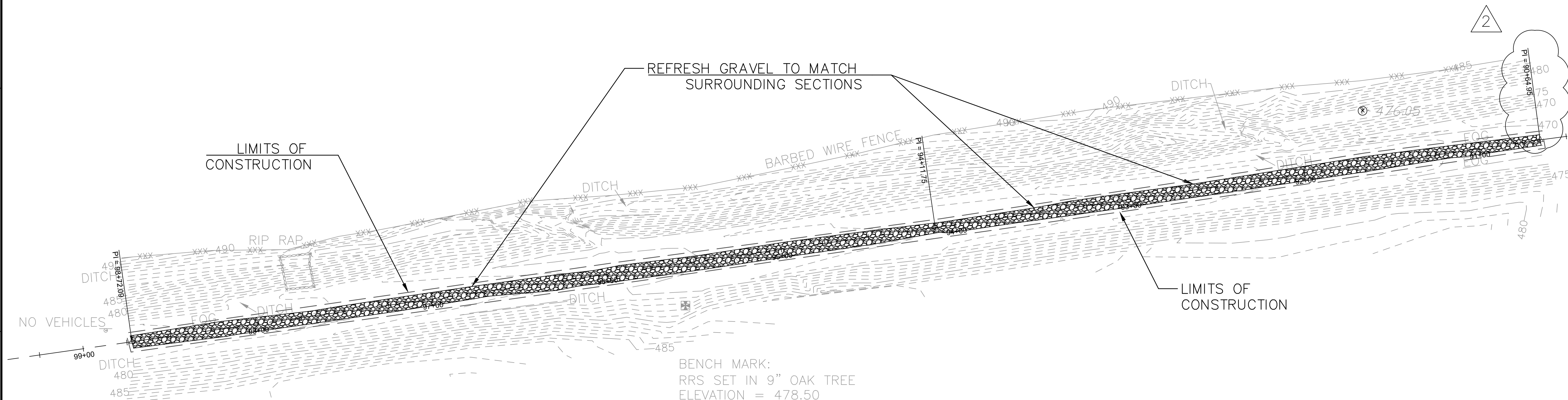
THE FOLLOWING SEQUENCE OF CONSTRUCTION SHALL BE ADHERED TO BY THE CONTRACTOR AT ALL TIMES:

1. OBTAIN ALL PERMITS AND POST ALL REQUIRED BONDS.
2. CONTRACTOR SHALL KEEP & MAINTAIN A COPY OF THE VIRGINIA EROSION & SEDIMENT CONTROL HANDBOOK, LATEST EDITION ON-SITE AT ALL TIMES.
3. INSTALL PERIMETER SILT FENCE AND TEMPORARY GRAVEL CONSTRUCTION ENTRANCE/EXIT. TEMPORARY EROSION CONTROL MEASURES MUST BE INSTALLED PRIOR TO ALL LAND DISTURBING ACTIVITIES.
4. ALL SPECIFIC LOCATIONS FOR SILT FENCE OR STONE CHECK DAMS ARE NOT SHOWN ON THE APPROVED PLANS. THE NEED FOR ADDITIONAL E&S CONTROL MEASURES IS TO BE DETERMINED IN THE FIELD BY THE PROJECT ENGINEER AND THE EROSION CONTROL DIRECTOR.
5. INSTALL BLANKET MATTING AND RIP-RAP IN DITCHES AND ON STEEP SLOPES PER DETAILS.
6. TEMPORARY SEEDING SHALL OCCUR AS CONSTRUCTION PROGRESSES. NO SECTION OF DISTURBANCE LONGER THAN 1000' SHALL BE LEFT UNSEEDED. TEMPORARY SEEDING SHALL COMPLY W/ DEQ.
7. REMOVE EROSION AND SEDIMENT CONTROL MEASURES UPON SITE STABILIZATION.
8. CONTRACTOR IS RESPONSIBLE FOR ALL MAINTENANCE MEASURES UNTIL THE SITE IS STABILIZED.
9. ALL DENUDED AREAS SHALL BE SHAPED TO PROMOTE POSITIVE DRAINAGE.

**GRADING NOTES:**

1. CONTRACTOR SHALL COORDINATE WORK WITH OTHER CONTRACTOR(S) ON-SITE.
2. ALL SPOT ELEVATIONS REFLECT FINISHED ELEVATIONS. SUBGRADE ELEVATIONS SHALL BE DETERMINED FROM INDIVIDUAL SECTION DETAILS.
3. CONTRACTOR SHALL PROTECT THE PUBLIC AT ALL COST FROM CONSTRUCTION ACTIVITIES WITH FENCES, BARRICADES, ENCLOSURES, AND OTHER BEST MANAGEMENT PRACTICES.
4. CONTRACTOR TO VERIFY LOCATION OF ALL UNDERGROUND UTILITIES BEFORE SITE WORK MAY BEGIN. CONTRACTOR IS RESPONSIBLE FOR REPLACING ANY DAMAGED UTILITIES.
5. CONTRACTOR SHALL REPAIR ANY AND ALL AREAS DAMAGED BY SITE WORK AND TRANSPORTATION.

**NOTE: ACCORDING TO DOCUMENTS OBTAINED FROM FEMA, THIS PROJECT IS A RESTORATION OF PRE-DISASTER CONDITIONS. NO UPGRADES ARE INCLUDED IN THE SITE DESIGN.**



Limits of Disturbance	
Site 1	1.01 AC
Site 2	0.08 AC
Site 3	0.37 AC
Site 4	0.94 AC
Site 5	0.12 AC
<b>Total</b>	<b>2.52 AC</b>

**E&S LEGEND**


- (SF)** SILT FENCE, VA. E&S STD. 3.05
- (OP)** OUTLET PROTECTION, VA. E&S STD. 3.18
- (TS)** TEMPORARY SEEDING, VA. E&S STD. 3.31
- (PS)** PERMANENT SEEDING, VA. E&S STD. 3.32
- (BM)** SOIL STABILIZATION BLANKETS AND MATTING, VA. E&S STD. 3.36
- LIMITS OF DISTURBANCE

TOTAL LAND DISTURBANCE = 0.22 ACRES



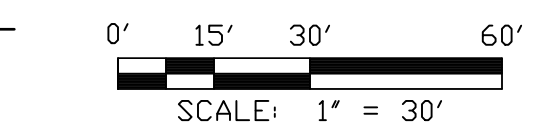
Dewberry Engineers Inc.  
551 Piney Forest Road  
Danville, VA 24540  
Phone: 434.797.4497  
Fax: 434.797.4341

**RINGGOLD RAIL TRAIL RESTORATION**  
PITTSYLVANIA COUNTY  
RINGGOLD, VIRGINIA 24586



KEY PLAN

SCALE




2	JSS	ADDENDUM 2	
1	JSS	MISC. REVISIONS	
No.	DATE	BY	Description

REVISIONS

DRAWN BY: JDE/JSS

APPROVED BY: MAT

CHECKED BY: \_\_\_\_\_

DATE: 08/26/2021

**SITE 4 CONSTRUCTION PLAN**

PROJECT NO. 50106038

**C-106**

SHEET NO.

**EROSION & SEDIMENT CONTROL NOTES:**

THE FOLLOWING SEQUENCE OF CONSTRUCTION SHALL BE ADHERED TO BY THE CONTRACTOR AT ALL TIMES:

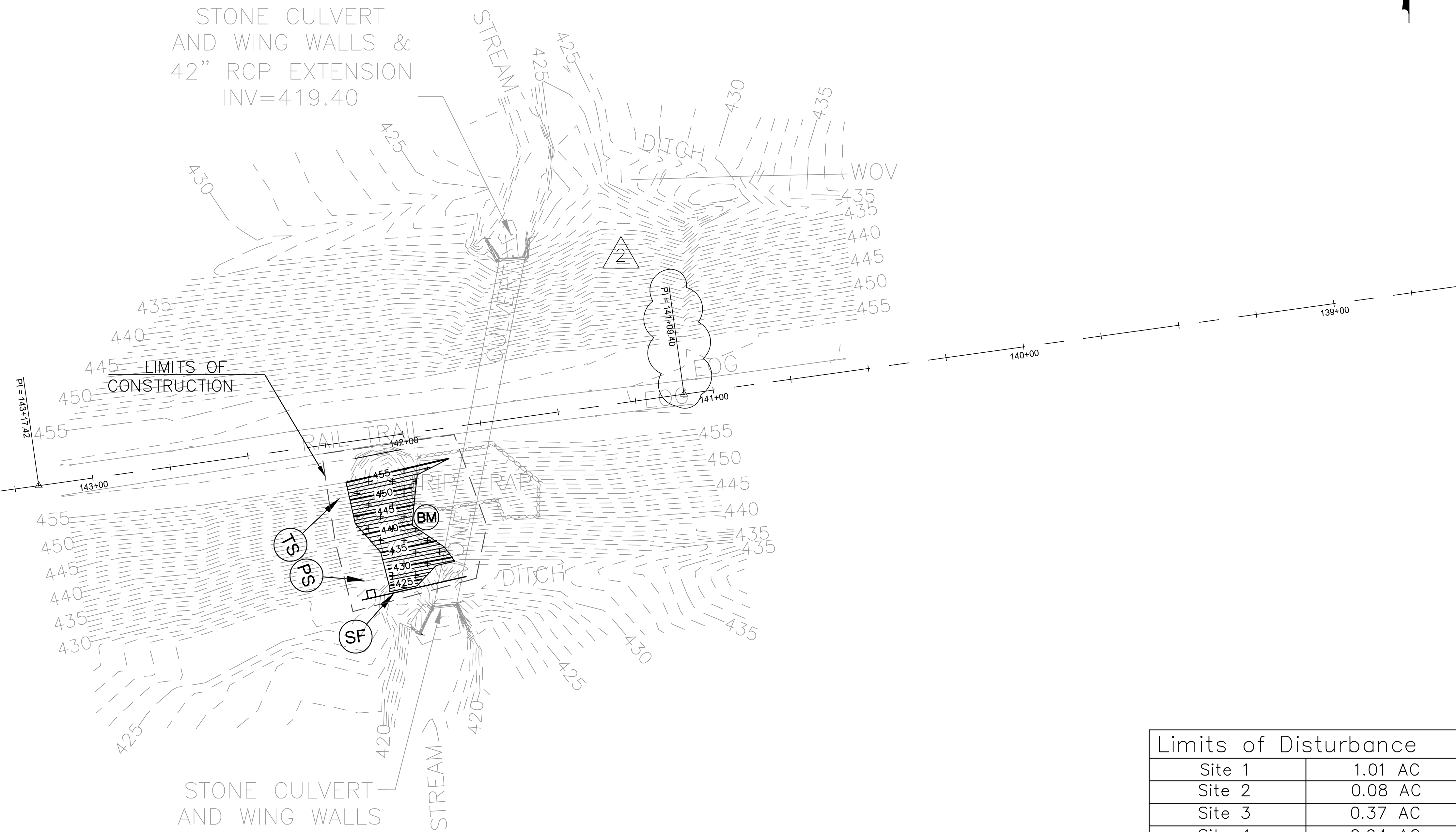
- OBTAIN ALL PERMITS AND POST ALL REQUIRED BONDS.
- CONTRACTOR SHALL KEEP & MAINTAIN A COPY OF THE VIRGINIA EROSION & SEDIMENT CONTROL HANDBOOK, LATEST EDITION ON-SITE AT ALL TIMES.
- INSTALL PERIMETER SILT FENCE AND TEMPORARY GRAVEL CONSTRUCTION ENTRANCE/EXIT. TEMPORARY EROSION CONTROL MEASURES MUST BE INSTALLED PRIOR TO ALL LAND DISTURBING ACTIVITIES.
- ALL SPECIFIC LOCATIONS FOR SILT FENCE OR STONE CHECK DAMS ARE NOT SHOWN ON THE APPROVED PLANS. THE NEED FOR ADDITIONAL E&S CONTROL MEASURES IS TO BE DETERMINED IN THE FIELD BY THE PROJECT ENGINEER AND THE EROSION CONTROL DIRECTOR.
- INSTALL BLANKET MATTING AND RIP-RAP IN DITCHES AND ON STEEP SLOPES PER DETAILS.
- TEMPORARY SEEDING SHALL OCCUR AS CONSTRUCTION PROGRESSES. NO SECTION OF DISTURBANCE LONGER THAN 1000' SHALL BE LEFT UNSEEDED. TEMPORARY SEEDING SHALL COMPLY W/ DEQ.
- REMOVE EROSION AND SEDIMENT CONTROL MEASURES UPON SITE STABILIZATION.
- CONTRACTOR IS RESPONSIBLE FOR ALL MAINTENANCE MEASURES UNTIL THE SITE IS STABILIZED.
- ALL DENUDED AREAS SHALL BE SHAPED TO PROMOTE POSITIVE DRAINAGE.

**GRADING NOTES:**

- CONTRACTOR SHALL COORDINATE WORK WITH OTHER CONTRACTOR(S) ON-SITE.
- ALL SPOT ELEVATIONS REFLECT FINISHED ELEVATIONS. SUBGRADE ELEVATIONS SHALL BE DETERMINED FROM INDIVIDUAL SECTION DETAILS.
- CONTRACTOR SHALL PROTECT THE PUBLIC AT ALL COST FROM CONSTRUCTION ACTIVITIES WITH FENCES, BARRICADES, ENCLOSURES, AND OTHER BEST MANAGEMENT PRACTICES.
- CONTRACTOR TO VERIFY LOCATION OF ALL UNDERGROUND UTILITIES BEFORE SITE WORK MAY BEGIN. CONTRACTOR IS RESPONSIBLE FOR REPLACING ANY DAMAGED UTILITIES.
- CONTRACTOR SHALL REPAIR ANY AND ALL AREAS DAMAGED BY SITE WORK AND TRANSPORTATION.

**NOTE: ACCORDING TO DOCUMENTS OBTAINED FROM FEMA, THIS PROJECT IS A RESTORATION OF PRE-DISASTER CONDITIONS. NO UPGRADES ARE INCLUDED IN THE SITE DESIGN.**

STONE CULVERT AND WING WALLS & 42" RCP EXTENSION  
INV=419.40



Limits of Disturbance	
Site 1	1.01 AC
Site 2	0.08 AC
Site 3	0.37 AC
Site 4	0.94 AC
Site 5	0.12 AC
<b>Total</b>	<b>2.52 AC</b>


**E&S LEGEND**

- SILT FENCE, VA. E&S STD. 3.05
- OUTLET PROTECTION, VA. E&S STD. 3.18
- TEMPORARY SEEDING, VA. E&S STD. 3.31
- PERMANENT SEEDING, VA. E&S STD. 3.32
- SOIL STABILIZATION BLANKETS AND MATTING, VA. E&S STD. 3.36
- LIMITS OF DISTURBANCE

TOTAL LAND DISTURBANCE = 0.05 ACRES

**Dewberry**  
Dewberry Engineers Inc.  
551 Piney Forest Road  
Danville, VA 24540  
Phone: 434.797.4497  
Fax: 434.797.4341

**RINGGOLD RAIL TRAIL RESTORATION**  
PITTSYLVANIA COUNTY  
RINGGOLD, VIRGINIA 24586



KEY PLAN

SCALE

0' 10' 20' 40'  
SCALE: 1" = 20'

No.	DATE	BY	Description
2		JSS	ADDENDUM 2
1		JSS	MISC. REVISIONS

DRAWN BY: JDE/JSS  
APPROVED BY: MAT  
CHECKED BY:  
DATE: 08/26/2021

**SITE 5 CONSTRUCTION PLAN**

PROJECT NO. 50106038

**C-107**  
SHEET NO.



**EROSION & SEDIMENT CONTROL NOTES:**

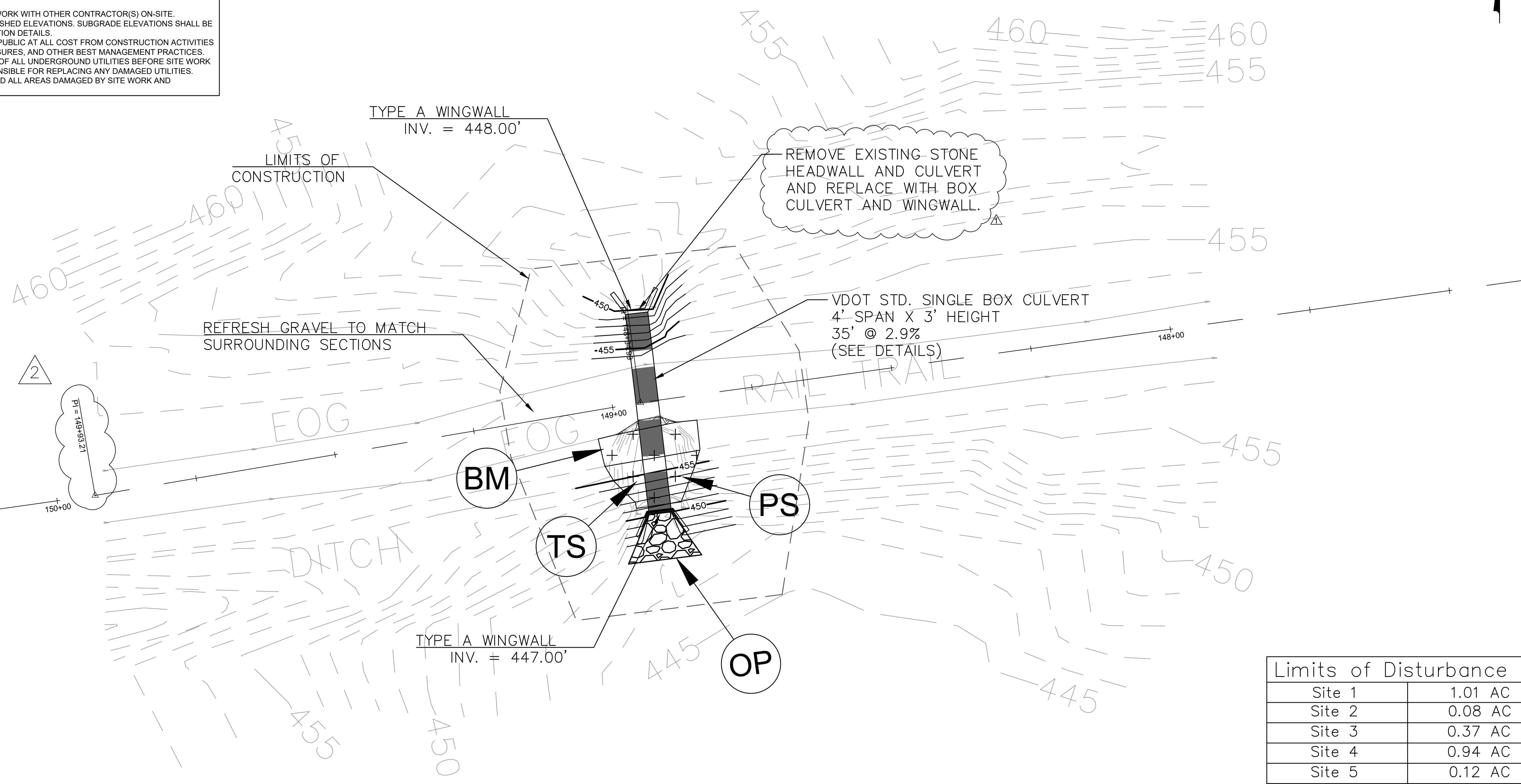
THE FOLLOWING SEQUENCE OF CONSTRUCTION SHALL BE ADHERED TO BY THE CONTRACTOR AT ALL TIMES:

1. OBTAIN ALL PERMITS AND POST ALL REQUIRED BONDS.
2. CONTRACTOR SHALL KEEP & MAINTAIN A COPY OF THE VIRGINIA EROSION & SEDIMENT CONTROL HANDBOOK, LATEST EDITION ON-SITE AT ALL TIMES.
3. INSTALL PERIMETER SILT FENCE AND TEMPORARY GRAVEL CONSTRUCTION ENTRANCE/EXIT. TEMPORARY EROSION CONTROL MEASURES MUST BE INSTALLED PRIOR TO ALL LAND DISTURBING ACTIVITIES.
4. ALL SPECIFIC LOCATIONS FOR SILT FENCE OR STONE CHECK DAMS ARE NOT SHOWN ON THE APPROVED PLANS. THE NEED FOR ADDITIONAL E&S CONTROL MEASURES IS TO BE DETERMINED IN THE FIELD BY THE PROJECT ENGINEER AND THE EROSION CONTROL DIRECTOR.
5. INSTALL BLANKET MATTING AND RIP-RAP IN DITCHES AND ON STEEP SLOPES PER DETAILS.
6. TEMPORARY SEEDING SHALL OCCUR AS CONSTRUCTION PROGRESSES. NO SECTION OF DISTURBANCE LONGER THAN 1000' SHALL BE LEFT UNSEEDED. TEMPORARY SEEDING SHALL COMPLY W/ DEQ.
7. REMOVE EROSION AND SEDIMENT CONTROL MEASURES UPON SITE STABILIZATION.
8. CONTRACTOR IS RESPONSIBLE FOR ALL MAINTENANCE MEASURES UNTIL THE SITE IS STABILIZED.
9. ALL DENUDED AREAS SHALL BE SHAPED TO PROMOTE POSITIVE DRAINAGE.

**GRADING NOTES:**

1. CONTRACTOR SHALL COORDINATE WORK WITH OTHER CONTRACTOR(S) ON-SITE.
2. ALL SPOT ELEVATIONS REFLECT FINISHED ELEVATIONS. SUBGRADE ELEVATIONS SHALL BE DETERMINED FROM INDIVIDUAL SECTION DETAILS.
3. CONTRACTOR SHALL PROTECT THE PUBLIC AT ALL COST FROM CONSTRUCTION ACTIVITIES WITH FENCES, BARRICADES, ENCLOSURES, AND OTHER BEST MANAGEMENT PRACTICES.
4. CONTRACTOR TO VERIFY LOCATION OF ALL UNDERGROUND UTILITIES BEFORE SITE WORK MAY BEGIN. CONTRACTOR IS RESPONSIBLE FOR REPLACING ANY DAMAGED UTILITIES.
5. CONTRACTOR SHALL REPAIR ANY AND ALL AREAS DAMAGED BY SITE WORK AND TRANSPORTATION.

**NOTE: ACCORDING TO DOCUMENTS OBTAINED FROM FEMA, THIS PROJECT IS A RESTORATION OF PRE-DISASTER CONDITIONS. NO UPGRADES ARE INCLUDED IN THE SITE DESIGN.**




Limits of Disturbance	
Site 1	1.01 AC
Site 2	0.08 AC
Site 3	0.37 AC
Site 4	0.94 AC
Site 5	0.12 AC
<b>Total</b>	<b>2.52 AC</b>

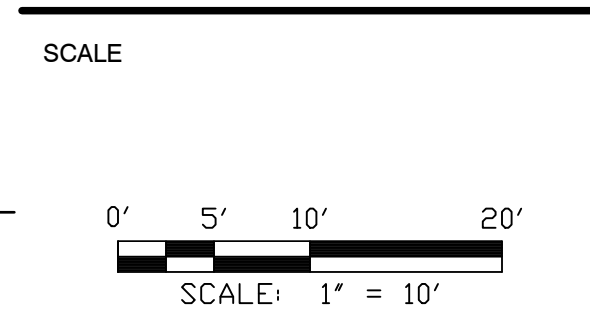
E&S LEGEND	
	SILT FENCE, VA. E&S STD. 3.05
	OUTLET PROTECTION, VA. E&S STD. 3.18
	TEMPORARY SEEDING, VA. E&S STD. 3.31
	PERMANENT SEEDING, VA. E&S STD. 3.32
	SOIL STABILIZATION BLANKETS AND MATTING, VA. E&S STD. 3.36
---	LIMITS OF DISTURBANCE
TOTAL LAND DISTURBANCE = 0.07 ACRES	

**Dewberry**  
 Dewberry Engineers Inc.  
 551 Piney Forest Road  
 Danville, VA 24540  
 Phone: 434.797.4497  
 Fax: 434.797.4341

**RINGGOLD RAIL TRAIL RESTORATION**  
 PITTSYLVANIA COUNTY  
 RINGGOLD, VIRGINIA 24586



KEY PLAN



No.	DATE	BY	Description
2		JSS	ADDENDUM 2
1		JSS	MISC. REVISIONS

REVISIONS

DRAWN BY: JDE/JSS  
 APPROVED BY: MAT  
 CHECKED BY:  
 DATE: 08/26/2021

**SITE 5 CONSTRUCTION PLAN**

PROJECT NO. 50106038

**C-108**

SHEET NO.